



CYCLING

Site : according to the stage

Lloret de Mar

The following informations can change. Please check the modifications on our website and directly at the Games Center.

AGE CATEGORIES: Reference date 31st December 2025

A: Under 35

C: From 45 to 54

E: From 65 to 69

G: More than 75

B: From 35 to 44

D: From 55 to 64

F: From 70 to 74

COMPETITION SCHEDULE:

The competition starts at 7.30am every day, meeting point no later than 7.15am

| MONDAY | TUESDAY | WEDNESDAY | THURSDAY | FRIDAY |
|---------------|---------------|-----------|---------------|---------------|
| 7.30am | 7.30am | | 7.30am | 7.30am |
| Time Trial | First Stage | | Second Stage | Third Stage |

PRACTICAL INFORMATIONS:

General classification by categories by cumulative time of the 4 stages.

Entrants will wear only one number for all the stages.

Accompanying people can compete, but they will not be ranked.

Medals will be awarded each evening to the winners of the day's stage.

IMPORTANT:

Helmet must be worn. People who are not wearing a helmet will not be allowed to start.

Be careful: You have to respect the driving code rules otherwise you will be disqualified.

Medals award ceremony directly on site.

FIRST STAGE:

Time Trial : The precise route of the event will be available soon.

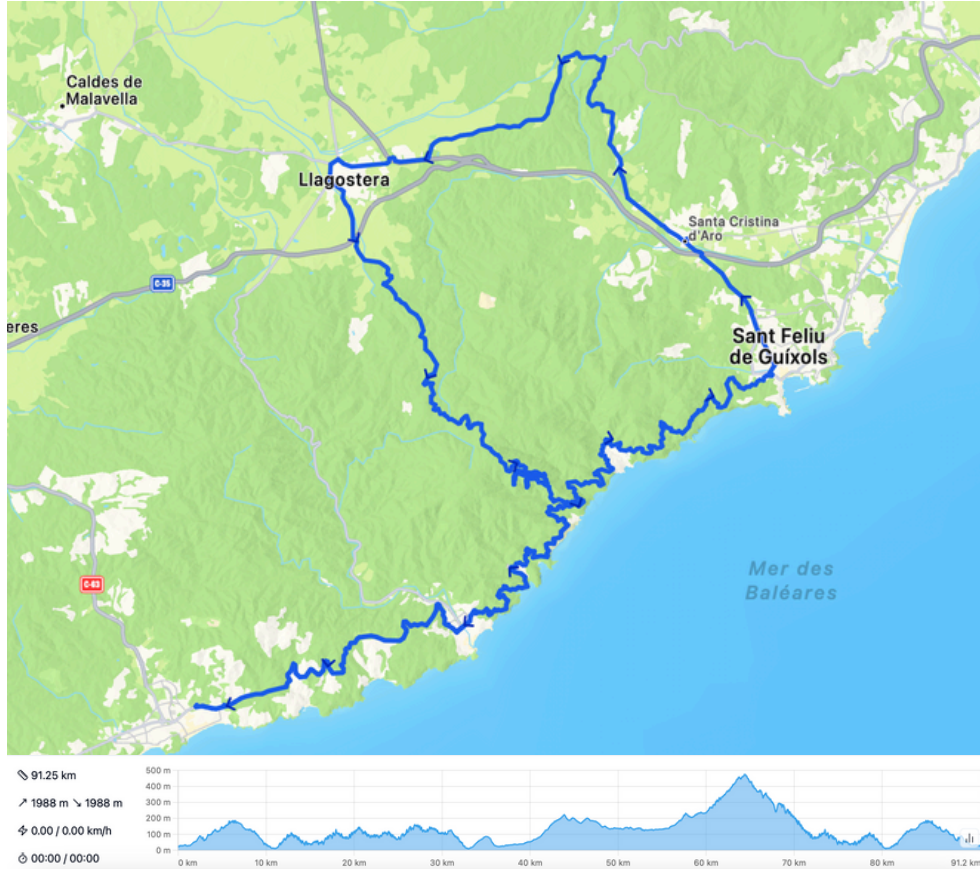
FIRST STAGE:

Route 1: Tuesday 10 June

GPX Studio Link : <https://gpx.studio/app#9.91/41.7863/2.9246>

Starting point: 41°42'15.5"N 2°50'52.3"E

Departure 07:30. Be there no later than 7.15am.



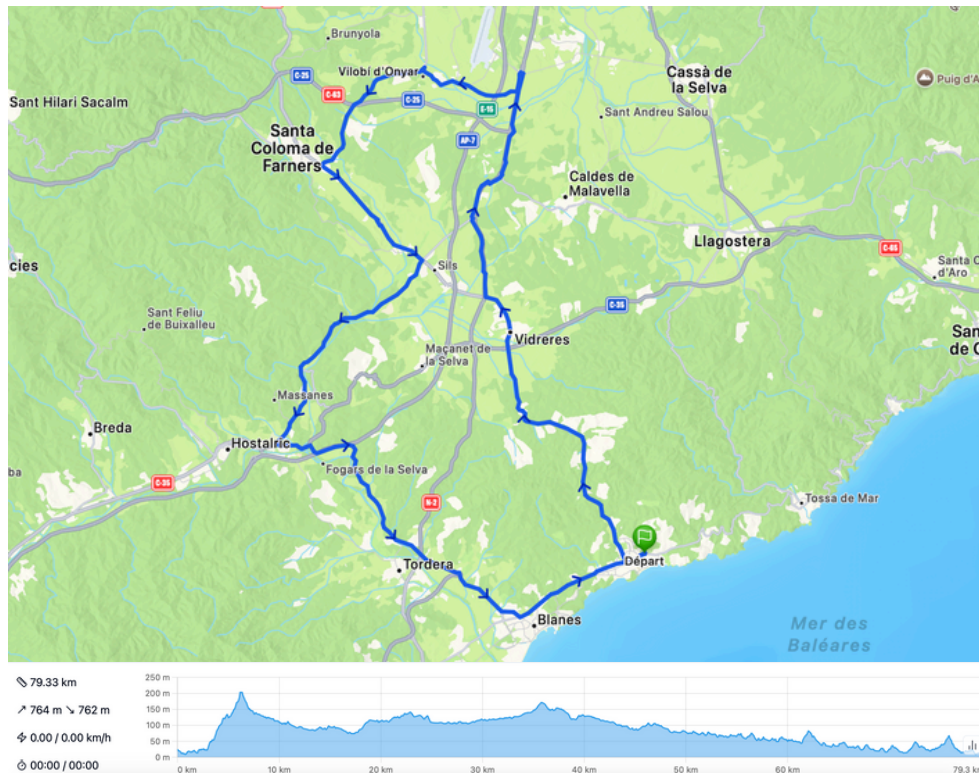
SECOND STAGE:

Route 2: Thursday 12 June

GPX Studio Link : <https://gpx.studio/app#9.91/41.7863/2.9246>

Starting point: 41°42'15.5"N 2°50'52.3"E

Departure 07:30. Be there no later than 7.15am.



Distance: 79,33 km

Positive elevation: 764m
Negative elevation: 762m

Maximum altitude: 203m
Minimum altitude: 9m

Type of route: circular

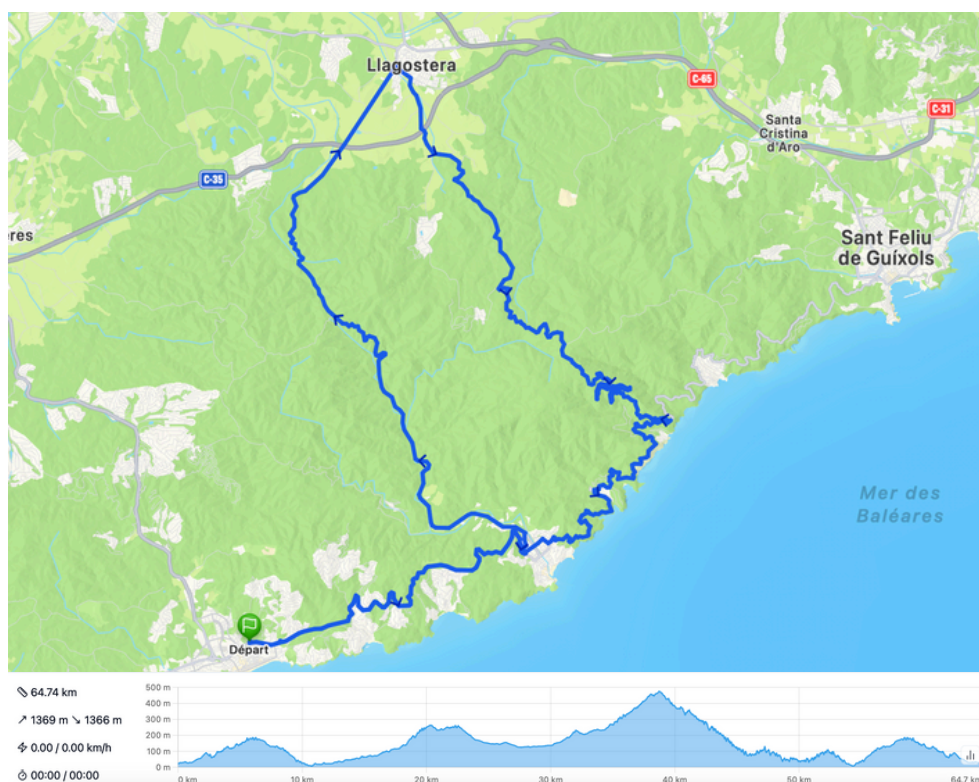
THIRD STAGE:

Route 3: Friday 13 June

GPX Studio Link : <https://gpx.studio/app#9.91/41.7863/2.9246>

Starting point: 41°42'15.5"N 2°50'52.3"E

Departure 07:30. Be there no later than 7.15am.



Distance: 64,74 km

Positive elevation: 1369m
Negative elevation: 1366m

Maximum altitude: 475m
Minimum altitude: 8m

Type of route: circular