



## CYCLING

**Site : according to the stage**

Lloret de Mar

*The following informations can change. Please check the modifications on our website and directly at the Games Center.*

**AGE CATEGORIES:** Reference date 31st December 2025

**A:** Under 35

**C:** From 45 to 54

**E:** From 65 to 69

**G:** More than 75

**B:** From 35 to 44

**D:** From 55 to 64

**F:** From 70 to 74

**COMPETITION SCHEDULE:**

The competition starts at 7.30am every day, meeting point no later than 7.15am

MONDAY	TUESDAY	WEDNESDAY	THURSDAY	FRIDAY
<b>7.30am</b>	<b>7.30am</b>		<b>7.30am</b>	<b>7.30am</b>
Time Trial	First Stage		Second Stage	Third Stage

**PRACTICAL INFORMATIONS:**

General classification by categories by cumulative time of the 4 stages.

Entrants will wear only one number for all the stages.

Accompanying people can compete, but they will not be ranked.

Medals will be awarded each evening to the winners of the day's stage.

**IMPORTANT:**

Helmet must be worn. People who are not wearing a helmet will not be allowed to start.

Be careful: You have to respect the driving code rules otherwise you will be disqualified.

**Medals award ceremony directly on site.**

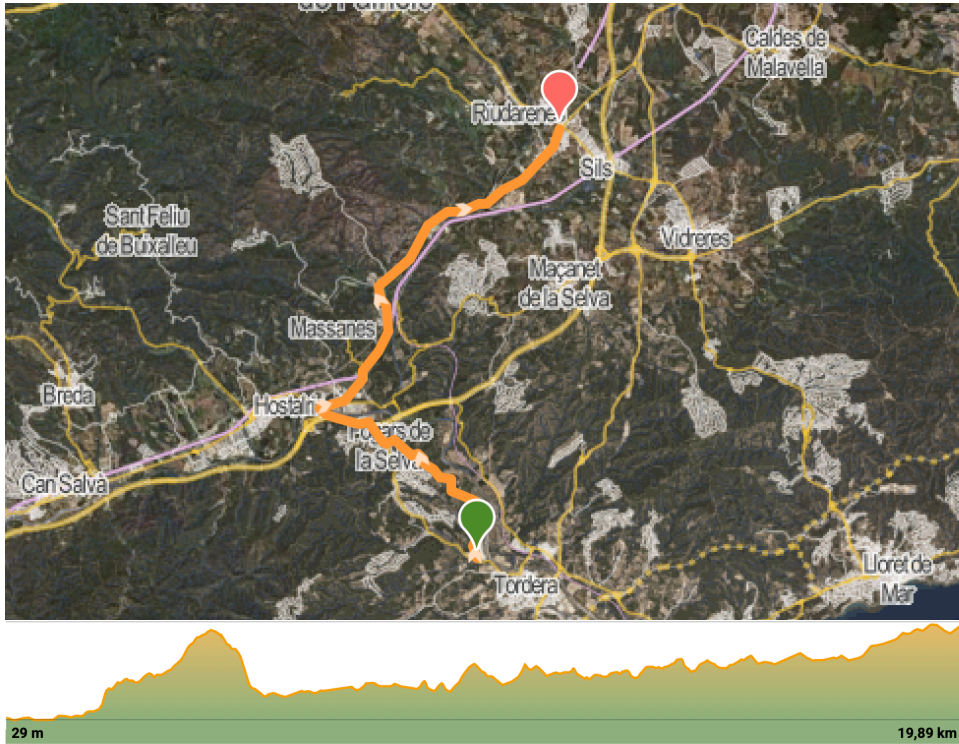
**TIME TRIAL :**

**Route 1: Monday 9 June**

GPX Link : <https://es.wikiloc.com/rutas-ciclismo/etapa0-cronoescalada-medigames-2025-206206790>

Starting point: 41°42'22.9"N 2°42'05.4"E

Departure 07:30. Be there no later than 7.15am.



**Distance:** 19,89 km

**Positive elevation:** 144m

**Negative elevation:** 70m

**Maximum altitude:** 107m

**Minimum altitude:** 29m

**Type of route:** circular

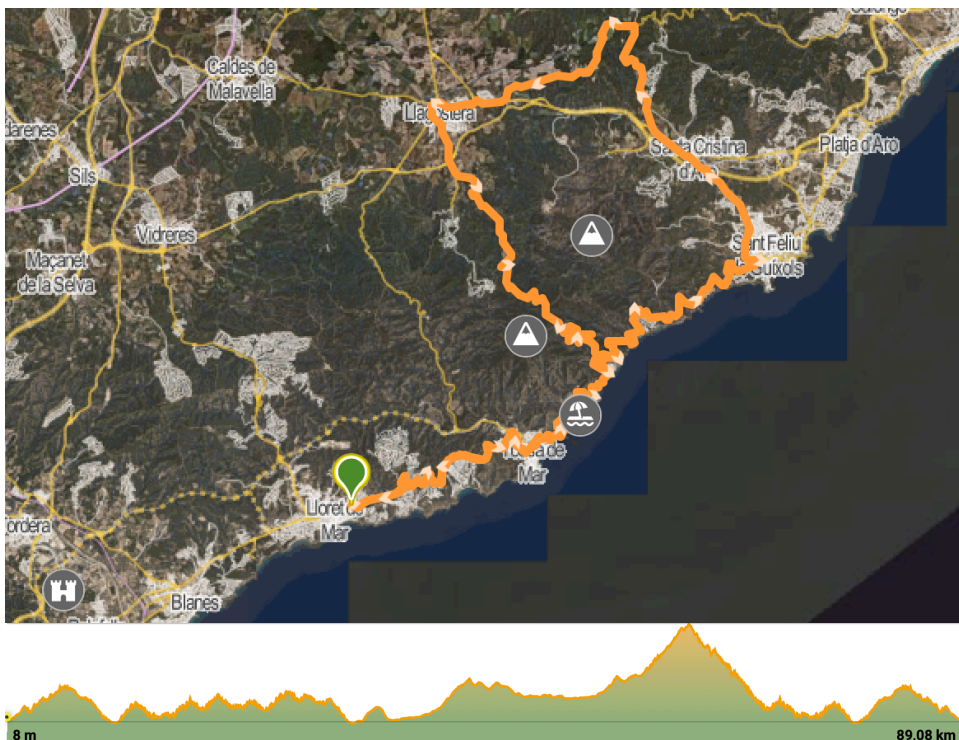
**TIME TRIAL :**

**Route 2: Tuesday 10 June**

GPX Link : <https://es.wikiloc.com/rutas-ciclismo/etapa1-medigames-sant-grau-89km-206210960>

Starting point: 41°42'17.2"N 2°51'21.4"E

Departure 07:30. Be there no later than 7.15am.



**Distance:** 89,08 km

**Positive elevation:** 1620m

**Negative elevation:** 1620m

**Maximum altitude:** 475m

**Minimum altitude:** 8m

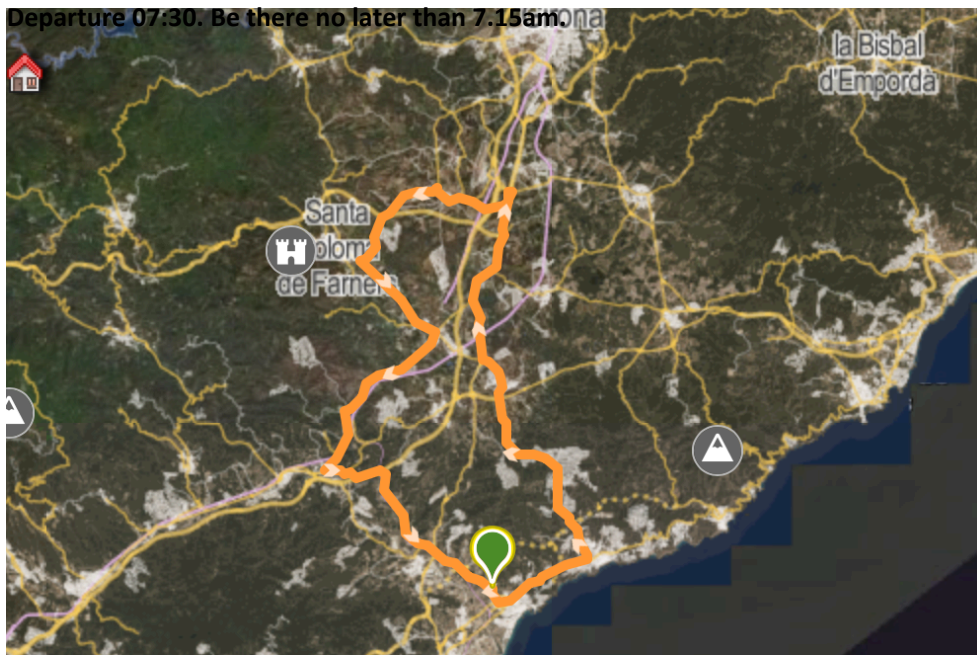
**Type of route:** circular

## SECOND STAGE:

### Route 3: Thursday 12 June

GPX Link : <https://es.wikiloc.com/rutas-ciclismo/etapa2-medigames-hostalric-77km-206225035>

Starting point: 41°41'05.4"N 2°46'16.4"E

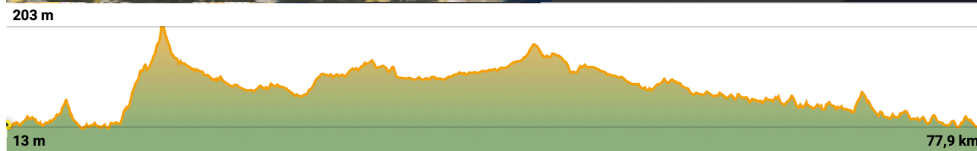


**Distance:** 77,9 km

**Positive elevation:** 511m  
**Negative elevation:** 511m

**Maximum altitude:** 203m  
**Minimum altitude:** 13m

**Type of route:** circular



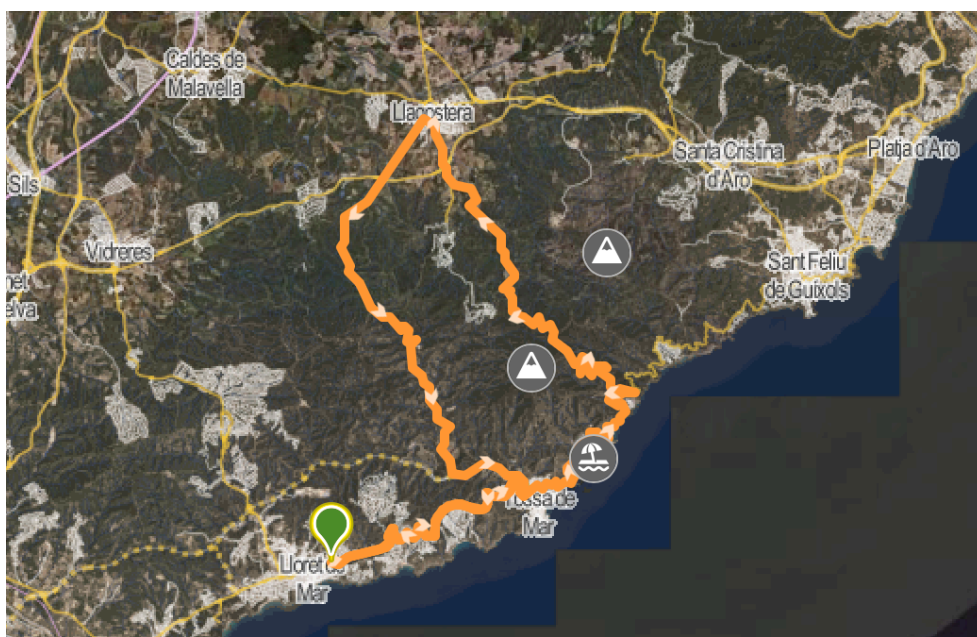
## THIRD STAGE:

### Route 4: Friday 13 June

GPX Link : <https://es.wikiloc.com/rutas-ciclismo/etapa3-terranegra-medigames-64-km-206225434>

Starting point: 41°42'17.2"N 2°51'21.4"E

Departure 07:30. Be there no later than 7.15am.



**Distance:** 63,33 km

**Positive elevation:** 1099m  
**Negative elevation:** 1099m

**Maximum altitude:** 475m  
**Minimum altitude:** 7m

**Type of route:** circular

