



CYCLING

Site : according to the stage

Lloret de Mar

The following informations can change. Please check the modifications on our website and directly at the Games Center.

AGE CATEGORIES: Reference date 31st December 2025

A: Under 35

C: From 45 to 54

E: From 65 to 69

G: More than 75

B: From 35 to 44

D: From 55 to 64

F: From 70 to 74

COMPETITION SCHEDULE:

The competition starts at 7.30am every day, meeting point no later than 7.15am

MONDAY	TUESDAY	WEDNESDAY	THURSDAY	FRIDAY
7.30am	7.30am		7.30am	7.30am
Time Trial	First Stage		Second Stage	Third Stage

PRACTICAL INFORMATION:

General classification by categories by cumulative time of the 4 stages.

Entrants will wear only one number for all the stages.

Accompanying people can compete, but they will not be ranked.

Medals will be awarded each evening to the winners of the day's stage.

IMPORTANT:

Helmet must be worn. People who are not wearing a helmet will not be allowed to start.

Be careful: You have to respect the driving code rules otherwise you will be disqualified.

Medals award ceremony directly on site.

! An event briefing is scheduled for Sunday 8 June at 7.30pm (at the end of the Medigames opening ceremony), at the Hotel Azure, Lloret de Mar. !

TIME TRIAL :

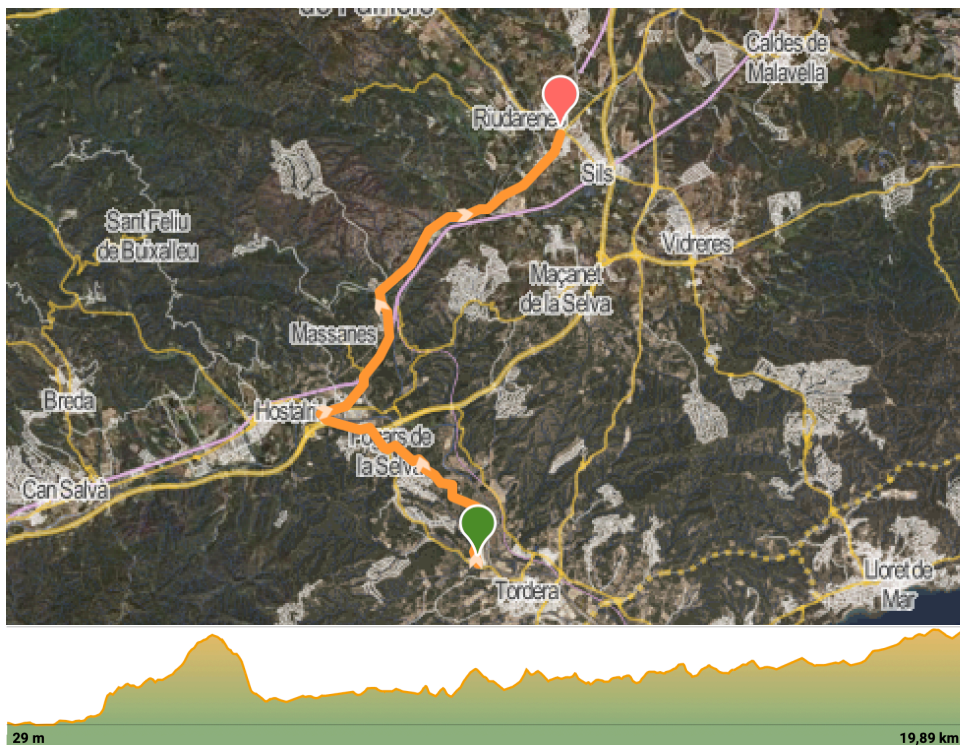
Route 1: Monday 9 June

GPX Link : <https://es.wikiloc.com/rutas-ciclismo/etapa0-cronoescalada-medigames-2025-206206790>

Starting point: 41°42'22.9"N 2°42'05.4"E

Arrival point : 41°49'04.4"N 2°43'52.1"E

Departure 07:30. Be there no later than 7.15am.



Distance: 19,89 km

Positive elevation: 144m

Negative elevation: 70m

Maximum altitude: 107m

Minimum altitude: 29m

Type of route: circular

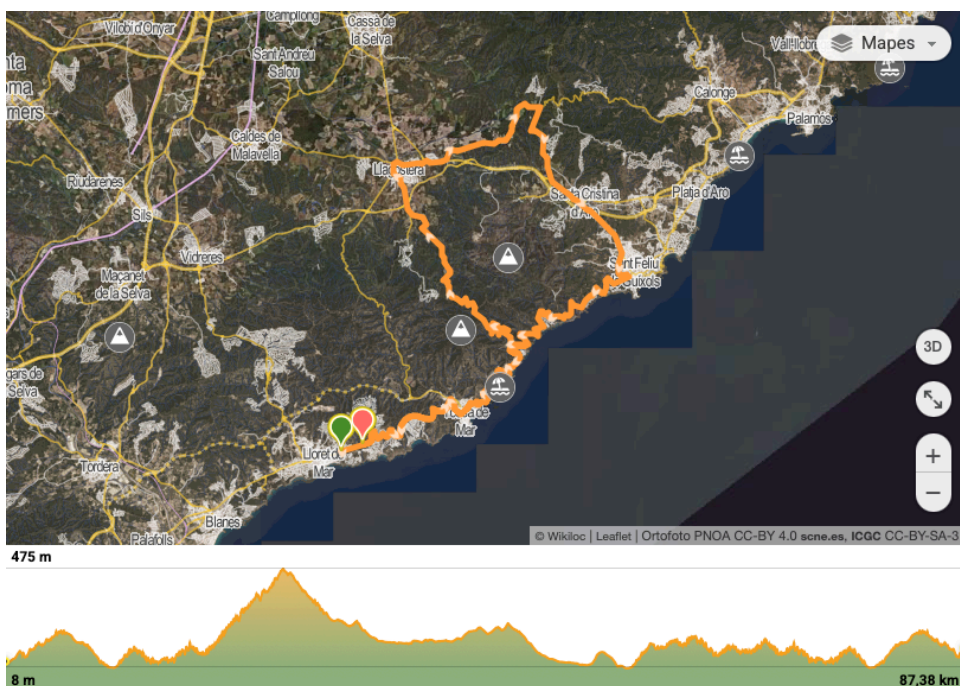
FIRST STAGE :

Route 2: Tuesday 10 June

GPX Link : <https://ca.wikiloc.com/rutes-bicicleta-de-carretera/etapa1-medigames-stgrau87km-215559374>

Starting point: 41°42'19.3"N 2°51'34.0"E

Departure 07:30. Be there no later than 7.15am.



Distance: 87,38 km

Positive elevation: 1619m

Negative elevation: 1557m

Maximum altitude: 475m

Minimum altitude: 8m

Type of route: circular

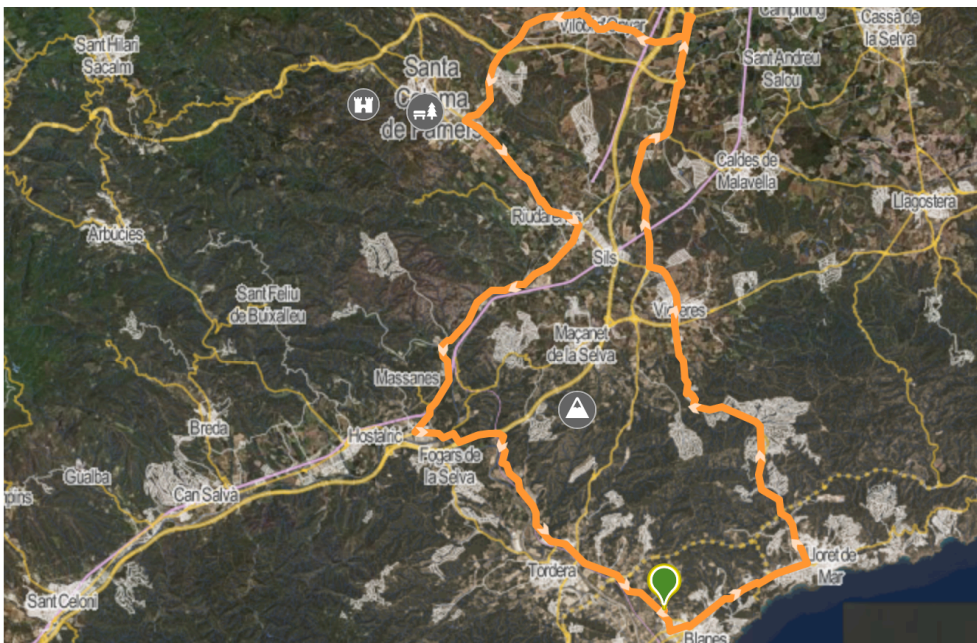
SECOND STAGE:

Route 3: Thursday 12 June

GPX Link : <https://es.wikiloc.com/rutas-ciclismo/etapa2-medigames-hostalric-77km-206225035>

Starting point: 41°41'05.4"N 2°46'16.4"E

Departure 07:30. Be there no later than 7.15am.



Distance: 77,9 km

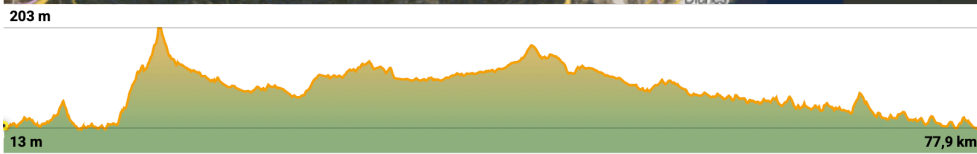
Positive elevation: 511m

Negative elevation: 511m

Maximum altitude: 203m

Minimum altitude: 13m

Type of route: circular



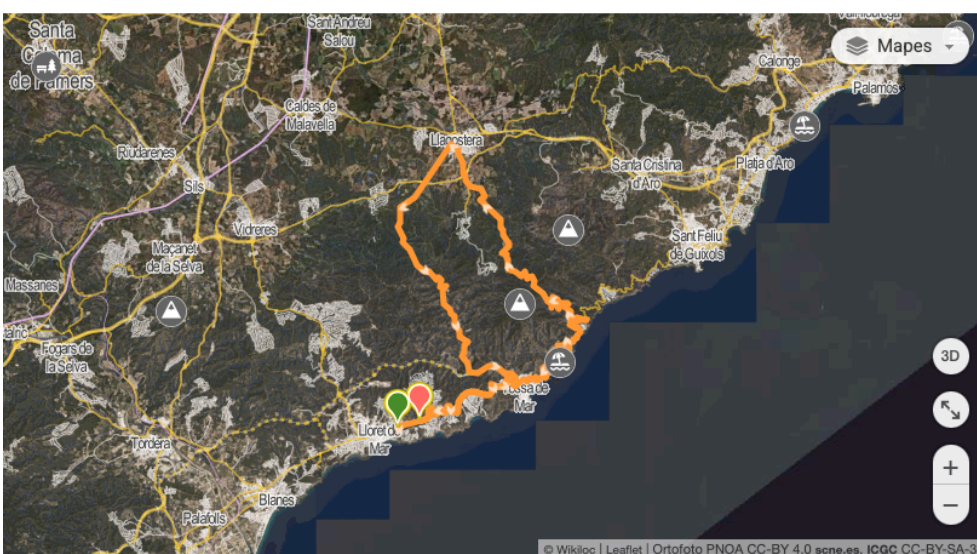
THIRD STAGE:

Route 4: Friday 13 June

GPX Link : <https://ca.wikiloc.com/rutes-bicicleta-de-carretera/etapa-3-terranegra-medigames-61km-215559511>

Starting point: 41°42'19.3"N 2°51'34.0"E

Departure 07:30. Be there no later than 7.15am.



Distance: 61,74 km

Positive elevation: 1109m

Negative elevation: 1047m

Maximum altitude: 475m

Minimum altitude: 7m

Type of route: circular

